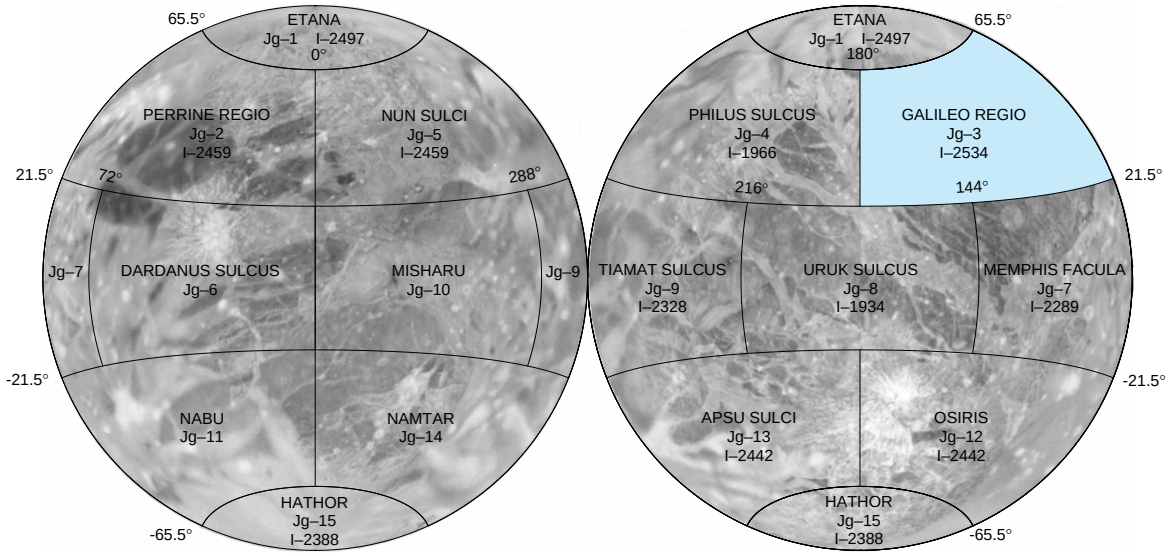

QUADRANGLE LOCATION
Number preceded by I refers to published geologic map

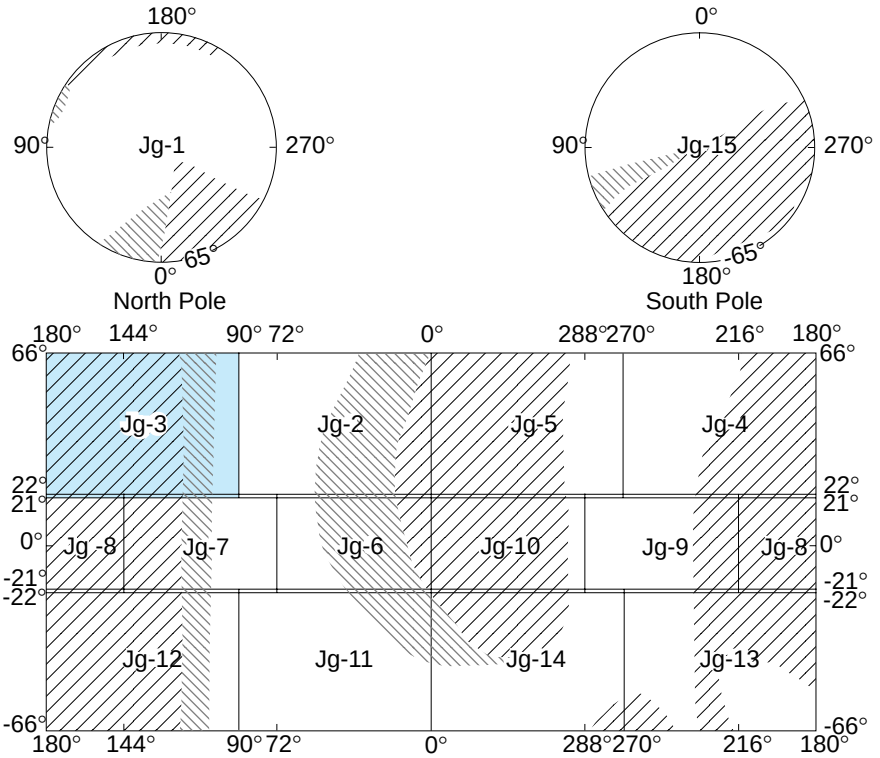
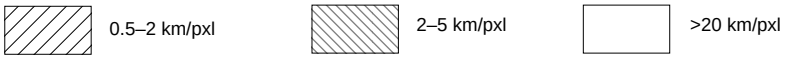
Approximate resolution of available Voyager images expressed as kilometers per picture element (pxl)